


# TERENO Workshop 26<sup>th</sup> – 28<sup>th</sup> October

## Agenda




Monday	
10:00 – 12:30	TERENO and related projects
	Welcome <i>Prof. Dr. Alberto Moreira</i>
	Report on TERENO status <i>Prof. Dr. Harry Vereecken</i>
	<del>MOSES (Modular Observation Solutions for Earth Systems) <i>Dr. Ute Weber</i></del>
	Helmholtz-Allianz "Remote Sensing and Earth System Dynamics" (EDA) <i>Prof. Dr. Irena Hajsek</i>
	ScaleX Project <i>Dr. Matthias Zeeman</i>
12:30 – 14:00	Lunch Break

Gast Password fg%2U&!ZxY

# TERENO Workshop 26<sup>th</sup> – 28<sup>th</sup> October


## Agenda



Monday	
14:00 – 16:00	<b>Invited Presentations</b>
	Ground-based remote sensing precipitation for hydrological applications <i>Prof. Dr. Remko Uijlenhoet</i>
	Soil Landscape Modelling <i>Dr. Hans-Jörg Vogel</i>
	Investigation of SMAP fusion algorithms with airborne active passive L-band microwave remote sensing <i>Dr. Carsten Montzka</i>
16:15 – 19:00	<b>Poster Session (Techlab)</b>
19:00	<b>Dinner</b>
20:00	<b>Music with “Erik and the Peacemakers”</b>

# TERENO Workshop 26<sup>th</sup> – 28<sup>th</sup> October

## Agenda



Tuesday		
08:30 – 10:00	Invited Presentations	
	Remote Sensing and land-surface-atmosphere interaction <i>Dr. Volker Wulfmeyer</i>	
	Remote Sensing of soil properties and soil patterns <i>Dr. Sabine Chabrillat</i>	
10:00 – 10:30	Coffee Break	
10:30 – 12:30	Discussion Group Data Management	Discussion Group SoilCan
12:30 – 13:30	Lunch	
13:30 – 15:30	Discussion Group Exploring the science potential of SoilNet and Cosmic Ray	Discussion Group Remote Sensing
15:30 – 16:00	Coffee Break	
15:30 – 17:00	Final Discussion	